



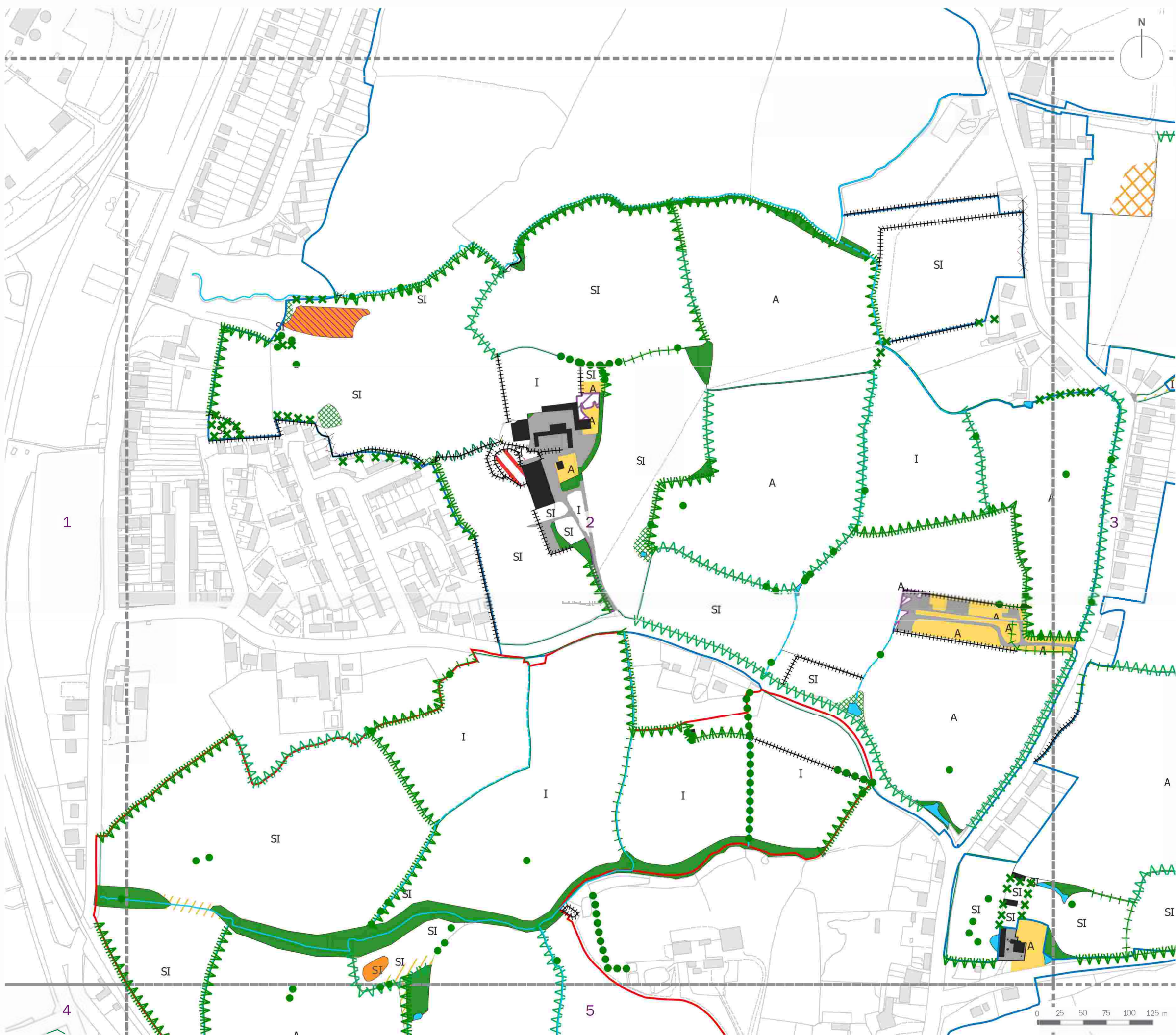
- Phase 1 Site Boundary
- Broadleaved Semi-natural Woodland
- SI Poor Semi-improved Grassland
- Swamp
- Intact Species-rich Hedgerow and Trees
- Intact Species-poor Hedgerow and Trees
- Intact Species-poor Hedgerow
- Running Water
- Fence
- Scattered Trees (Broad-leaved)










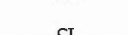



















client
Sharpness Developments LLP

project title
Sharpness Vale

drawing title
**Plan EDP 1: Phase 1 Habitat Plan
 (Sheet 1 of 7)**

date	21 JULY 2021	drawn by	
drawing number	edp4792_d008c	checked	
scale	1:4,000 @ A3	QA	



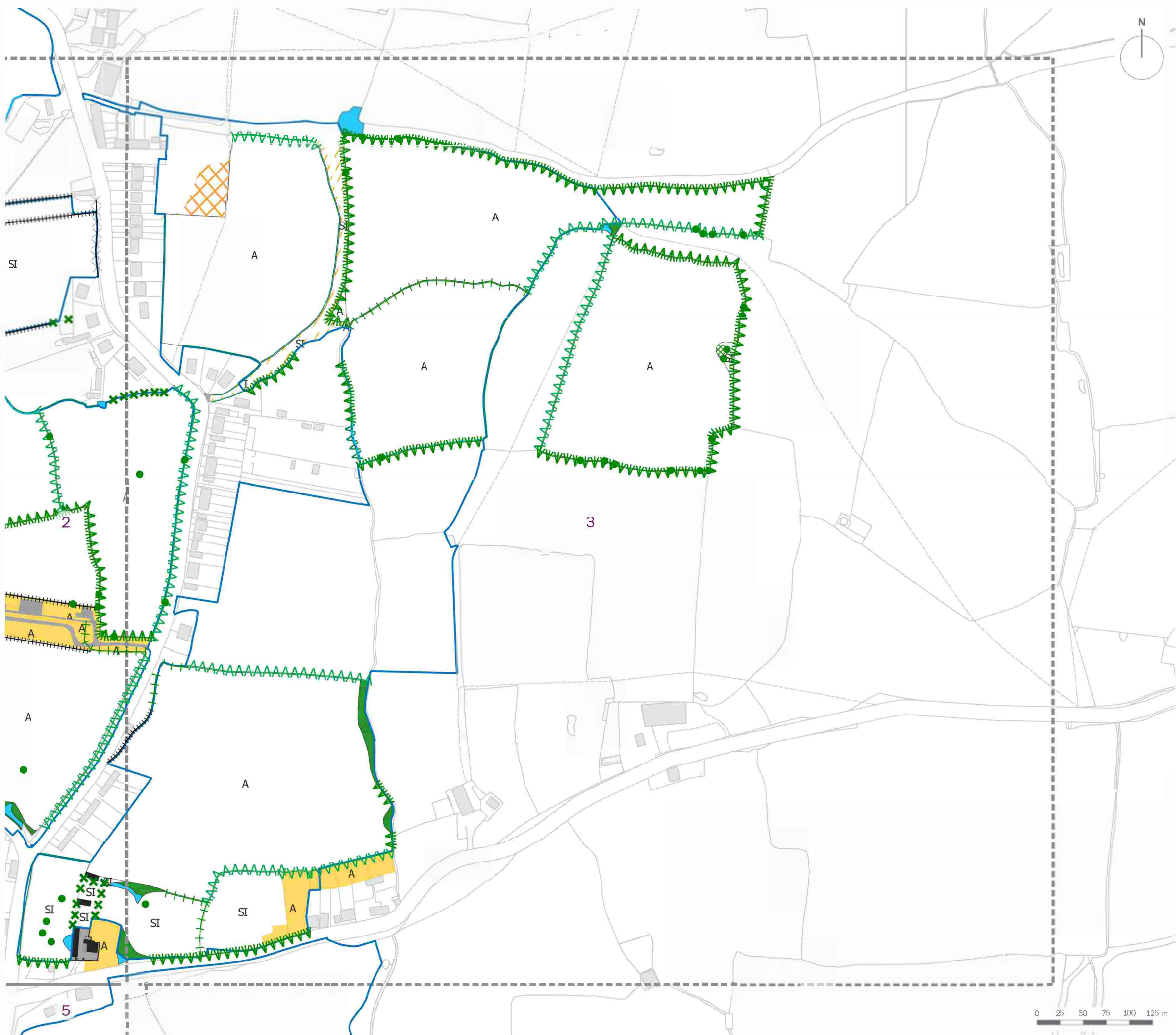
-  Phase 1 Site Boundary
-  Phase 2 Site Boundary
-  Broadleaved Semi-natural Woodland
-  Tall Ruderal
-  Dense Continuous Scrub
-  Amenity Planting
-  A Amenity Grassland
-  A Amenity Grassland
-  SI Semi-improved Neutral Grassland
-  I Improved Grassland
-  SI Poor Semi-improved Grassland
-  Marsh/Marshy Grassland
-  Standing Water
-  Building
-  Hardstanding
-  Hardstanding/Bare Ground
-  Spoil
-  Intact Species-rich Hedgerow and Trees
-  Intact Species-poor Hedgerow and Trees
-  Intact Species-rich Hedgerow
-  Intact Species-poor Hedgerow
-  Defunct Species-rich Hedgerow
-  Scattered Trees/Parkland (Broad-leaved)
-  Running Water
-  Dry Ditch
-  Fence
-  Boundary Removed
-  Scattered Trees (Broad-leaved)
-  Scattered Scrub





















client
Sharpness Developments LLP

project title
Sharpness Vale

drawing title
Plan EDP 1: Phase 1 Habitat Plan (Sheet 2 of 7)

date	21 JULY 2021	drawn by	
drawing number	edp4792_d008c	checked	
scale	1:4,000 @ A3	QA	



-  Phase 2 Site Boundary
-  Broadleaved Semi-natural Woodland
-  Tall Ruderal
-  Dense Continuous Scrub
-  Arable
-  Amenity Grassland
-  Improved Grassland
-  Poor Semi-improved Grassland
-  Allotments
-  Standing Water
-  Hardstanding
-  Intact Species-rich Hedgerow and Trees
-  Intact Species-poor Hedgerow and Trees
-  Intact Species-rich Hedgerow
-  Intact Species-poor Hedgerow
-  Defunct Species-rich Hedgerow
-  Dry Ditch
-  Fence
-  Scattered Trees (Broad-leaved)
-  Scattered Scrub

client

Sharpness Developments LLP

project title

Sharpness Vale


drawing title

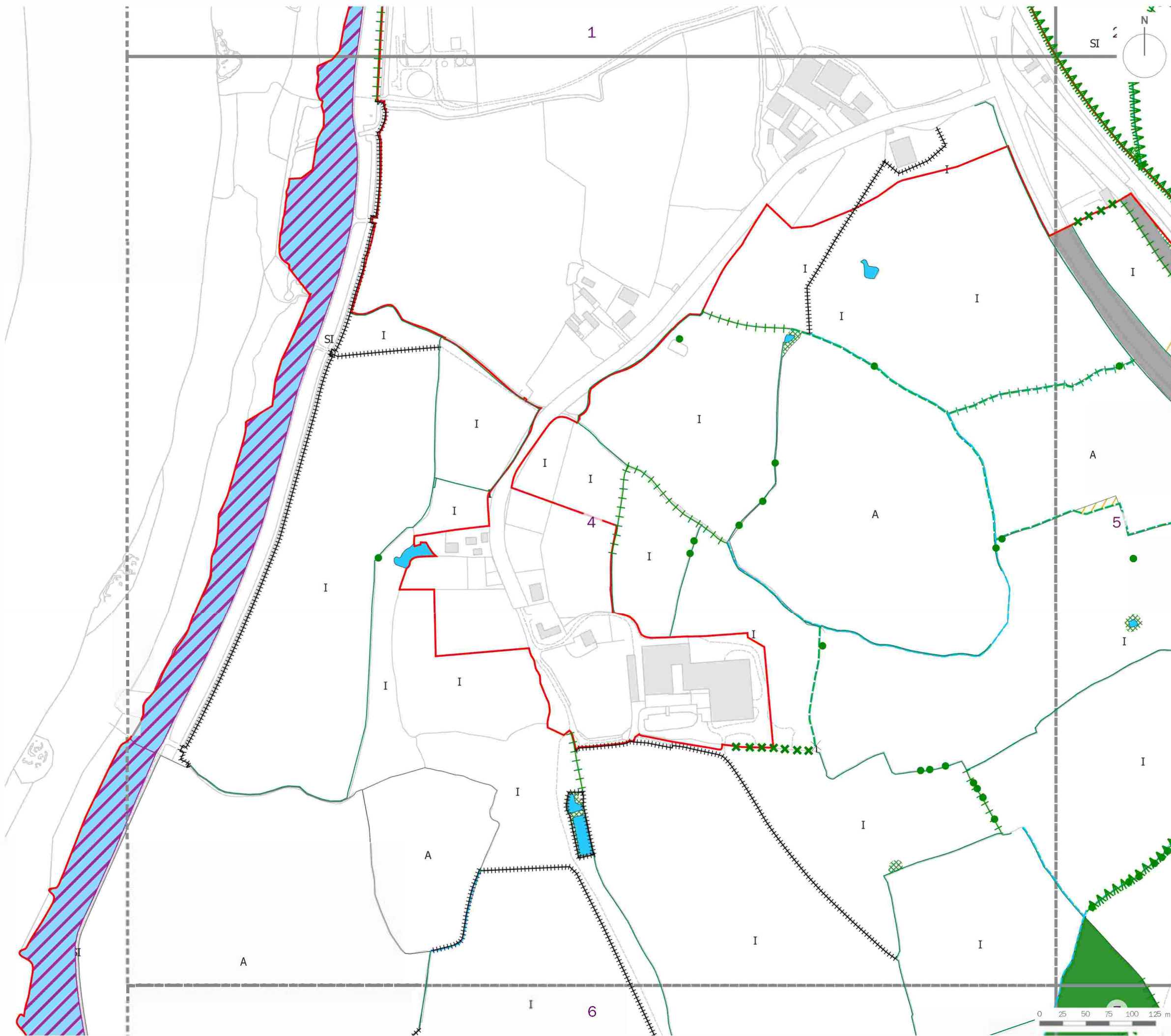
**Plan EDP 1: Phase 1 Habitat Plan
(Sheet 3 of 7)**

date	21 JULY 2021	drawn by	
drawing number	edp4792_d008c	checked	
scale	1:4,000 @ A3	QA	



Registered office: [Redacted]





- Phase 1 Site Boundary
- Dense Continuous Scrub
- A Arable
- I Improved Grassland
- SI Poor Semi-improved Grassland
- Standing Water
- Swamp
- Hardstanding
- Intact Species-poor Hedgerow and Trees
- Intact Species-poor Hedgerow
- Defunct Species-poor Hedgerow and Trees
- Defunct Species-poor Hedgerow
- Dry Ditch
- Fence
- Boundary Removed
- Scattered Trees (Broad-leaved)
- × Scattered Scrub

client
Sharpness Developments LLP

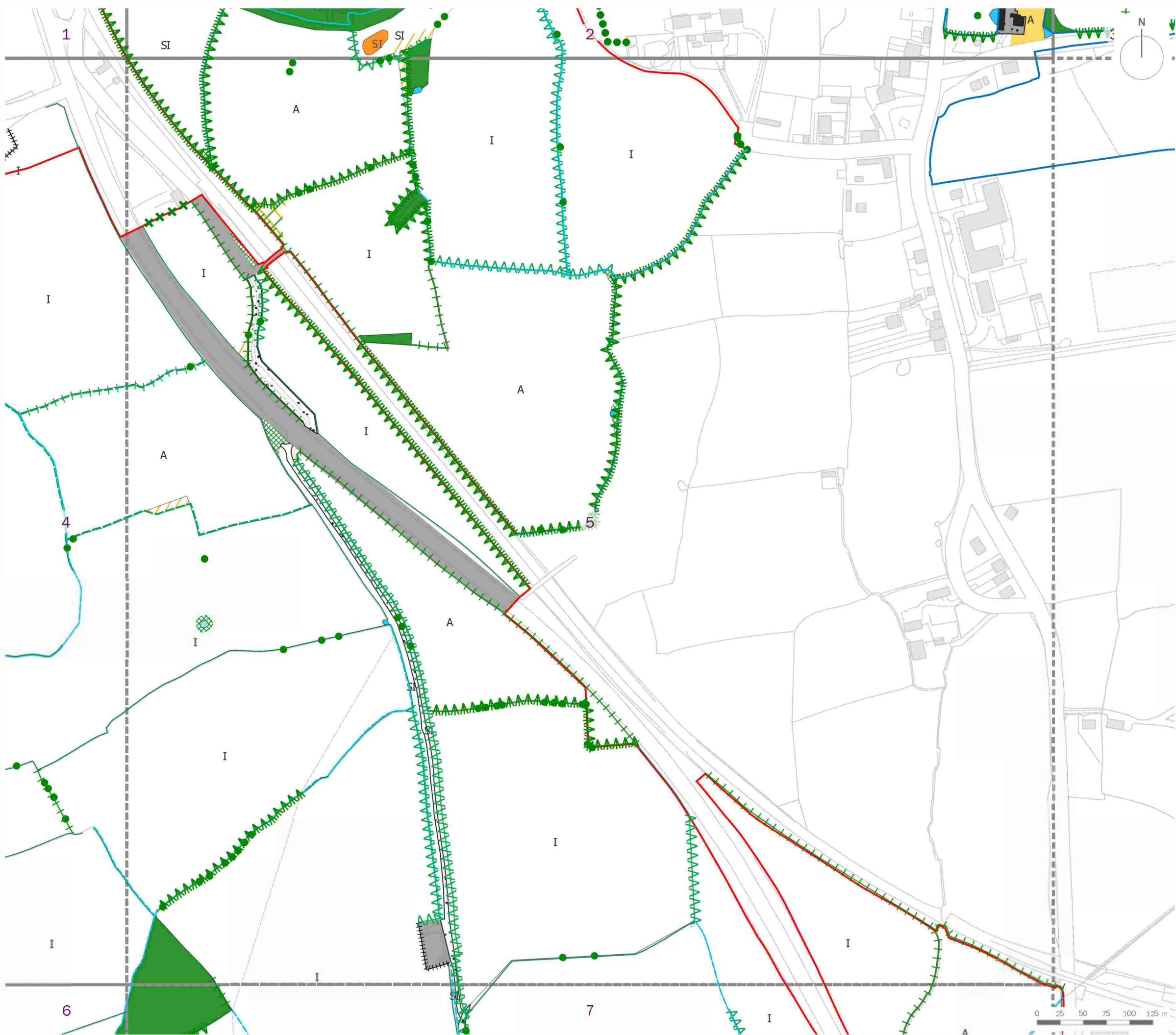
project title
Sharpness Vale

drawing title
**Plan EDP 1: Phase 1 Habitat Plan
 (Sheet 4 of 7)**

date	21 JULY 2021	drawn by	
drawing number	edp4792_d008c	checked	
scale	1:4,000 @ A3	QA	

edp the environmental dimension partnership

Registered office: [Redacted]



- Phase 1 Site Boundary
- Phase 2 Site Boundary
- Broadleaved Semi-natural Woodland
- Tall Ruderal
- Dense Continuous Scrub
- Scrub and Tall Ruderal
- A Arable
- I Improved Grassland
- SI Poor Semi-improved Grassland
- Standing Water
- Hardstanding
- Bare Ground
- Intact Species-rich Hedgerow and Trees
- Intact Species-poor Hedgerow and Trees
- Intact Species-rich Hedgerow
- Intact Species-poor Hedgerow
- Defunct Species-poor Hedgerow and Trees
- Defunct Species-poor Hedgerow
- Scattered Trees/parkland (Broad-leaved)
- Running Water
- Dry Ditch
- Fence
- Boundary Removed
- Scattered Trees (Broad-leaved)
- Scattered Scrub

client
Sharpness Developments LLP

project title
Sharpness Vale

drawing title
Plan EDP 1: Phase 1 Habitat Plan (Sheet 5 of 7)

date	21 JULY 2021	drawn by	
drawing number	edp4792_d008c	checked	
scale	1:4,000 @ A3	QA	

edp the environmental dimension partnership

Registered office: [Redacted]