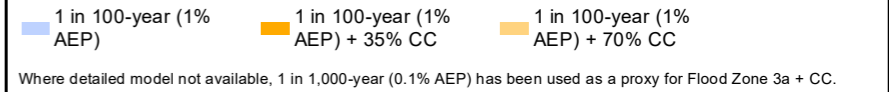
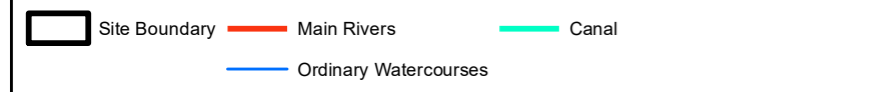
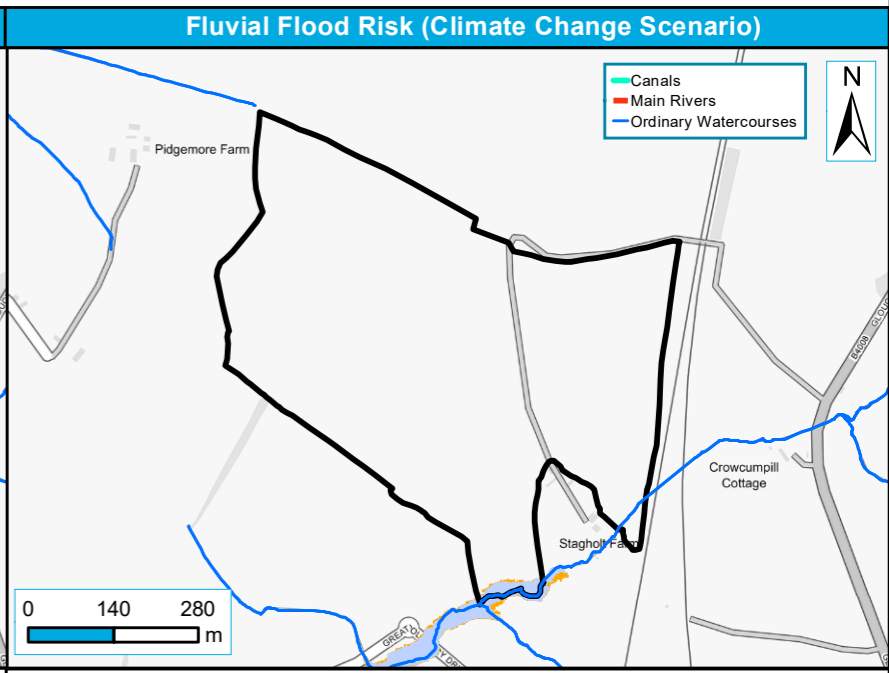
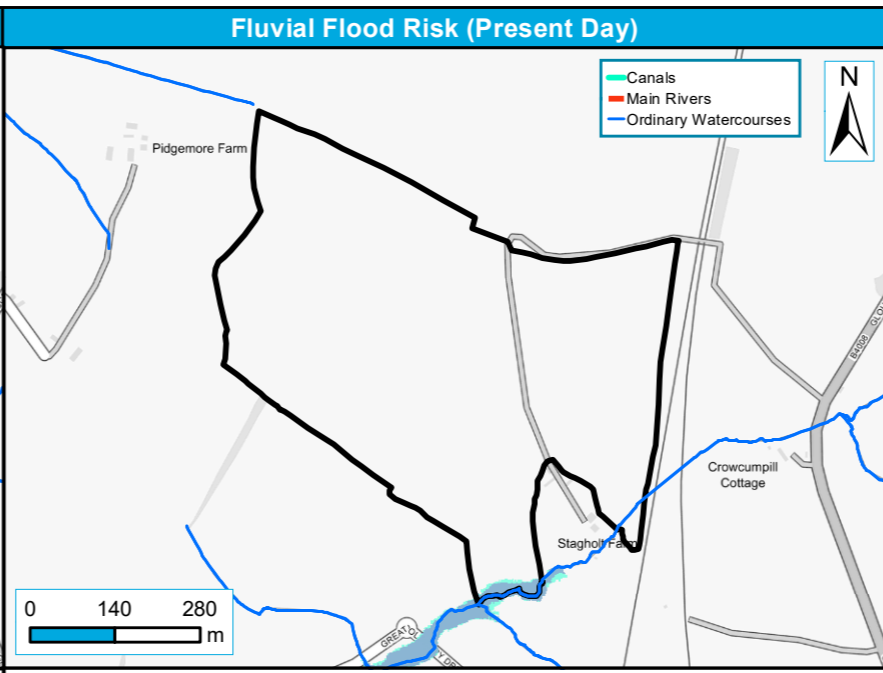
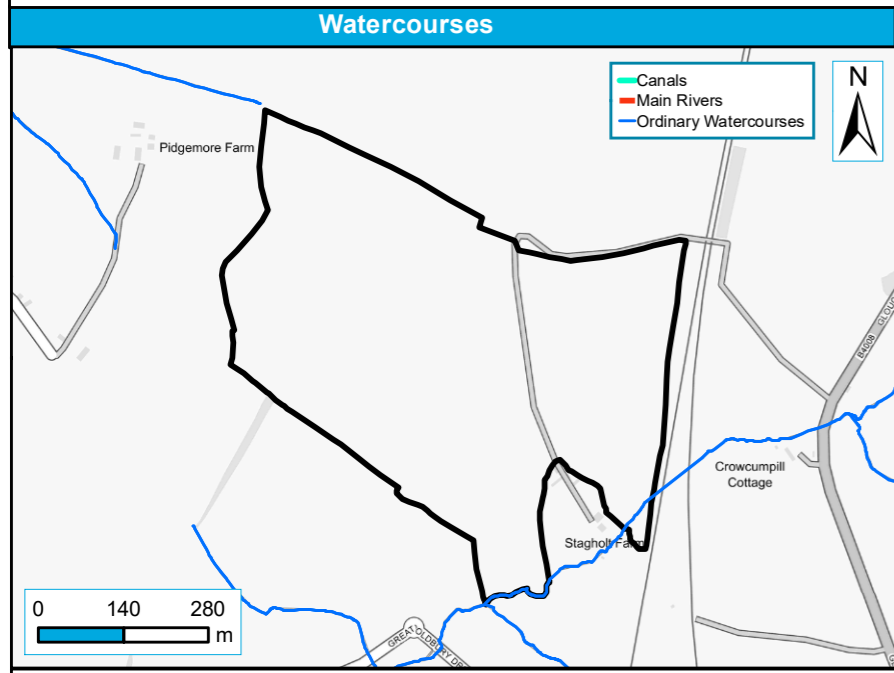


Site reference	PS19a
Site Name	Stonehouse Northwest

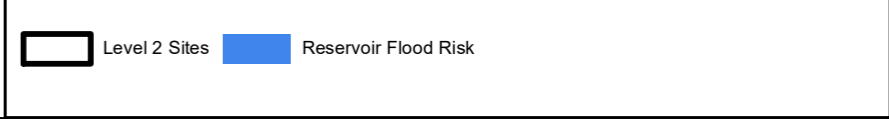

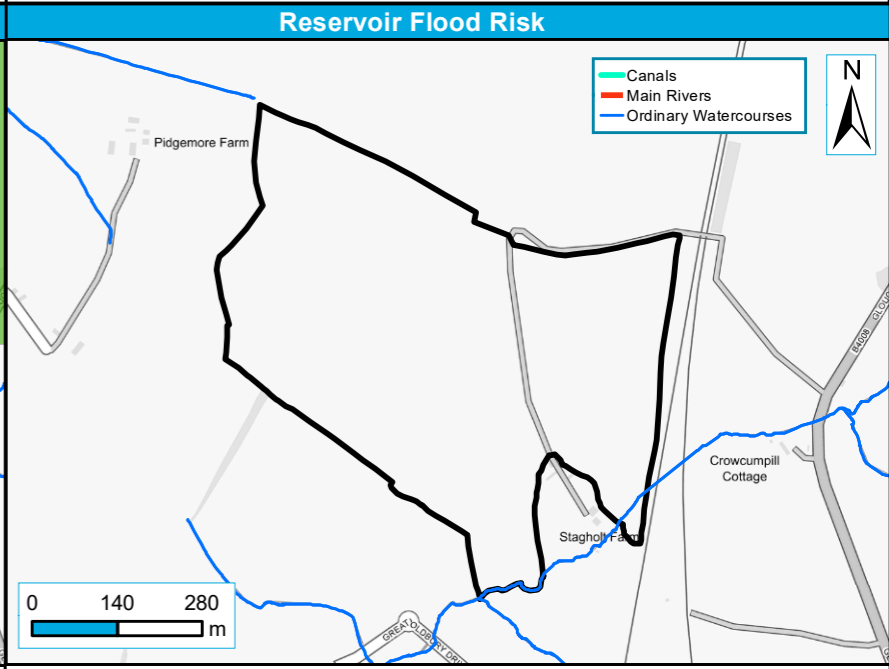
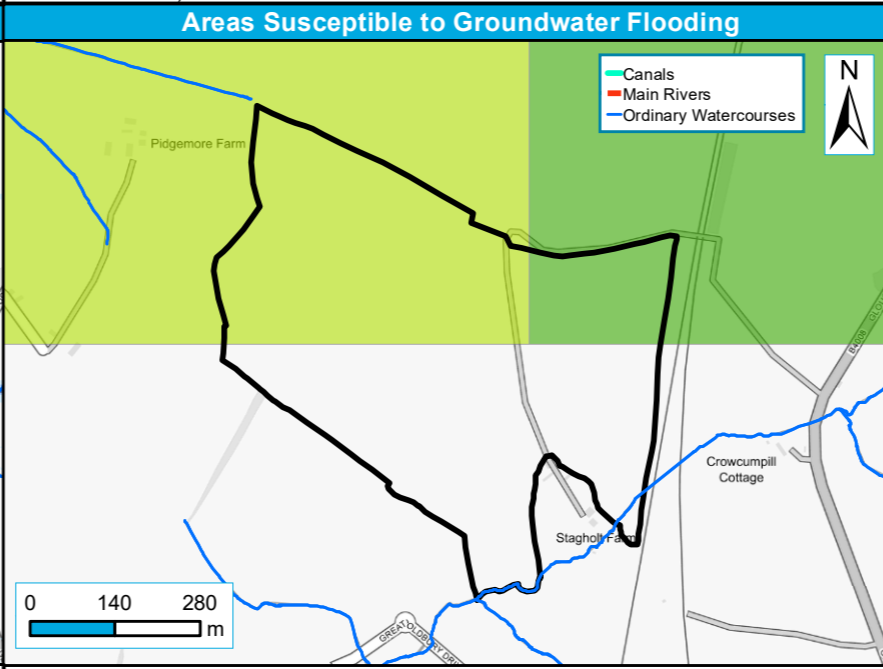
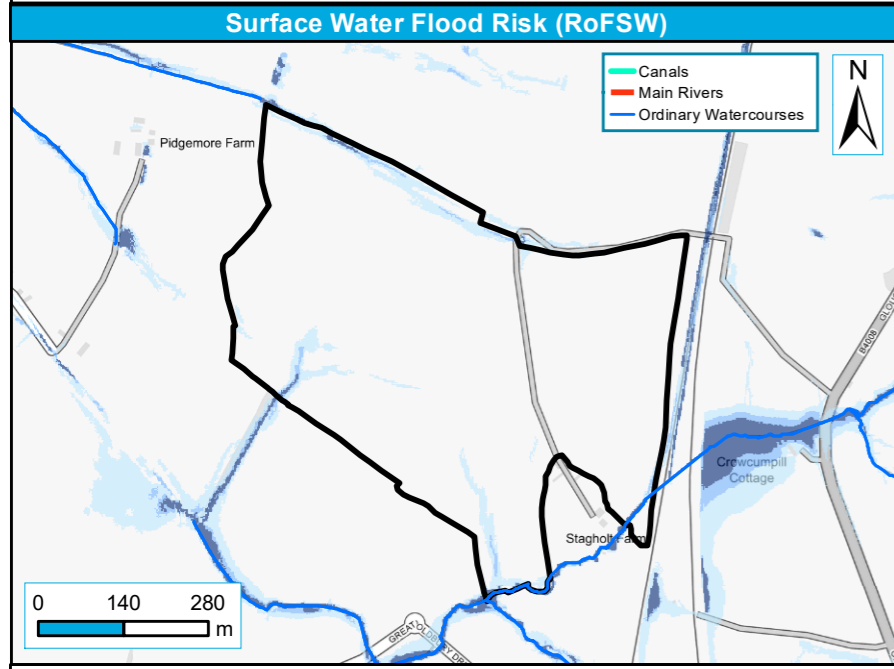
Stroud District Council Strategic Flood Risk Assessment Level 2 Detailed Site Summary Tables



Contains Ordnance Survey data © Crown copyright and database right 2019. Contains public sector information licensed under the Open Government Licence v3.0.



Where detailed model not available, 1 in 1,000-year (0.1% AEP) has been used as a proxy for Flood Zone 3a + CC.



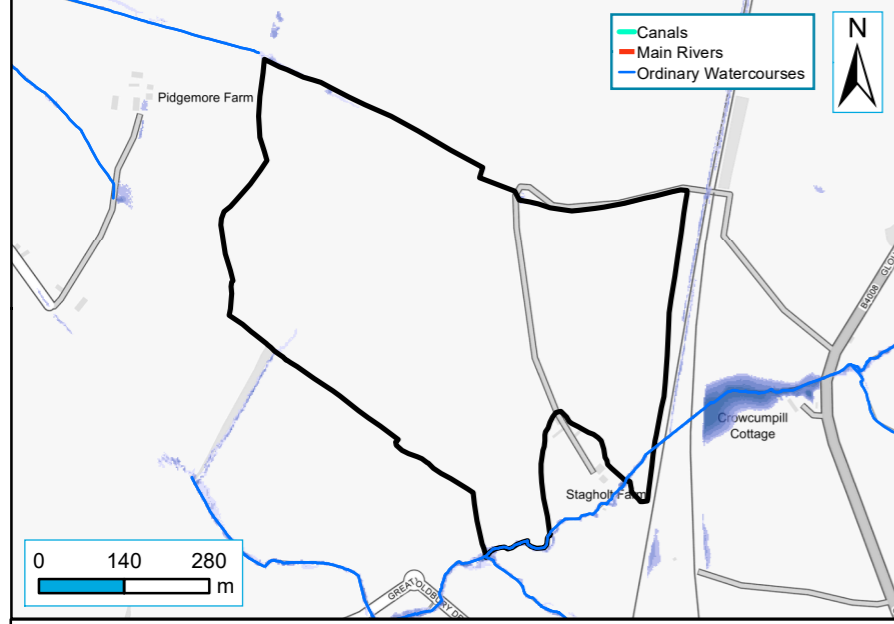
Site reference	PS19a
Site Name	Stonehouse Northwest

Stroud District Council Strategic Flood Risk Assessment Level 2 Detailed Site Summary Tables



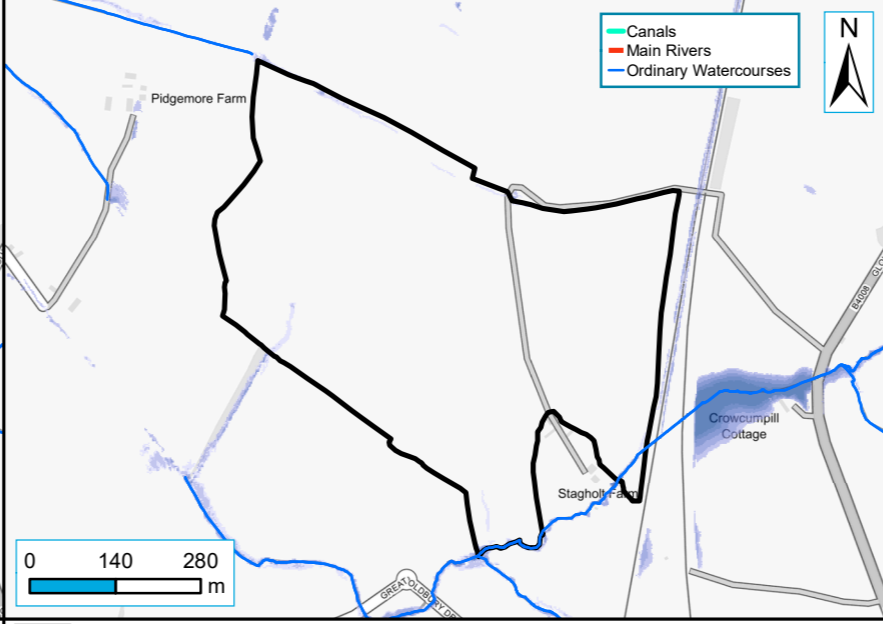
Contains Ordnance Survey data © Crown copyright and database right 2021. Contains public sector information licensed under the Open Government Licence v3.0.

Surface Water Flood Risk 3.3% AEP (1 in 30) - Flood Depth



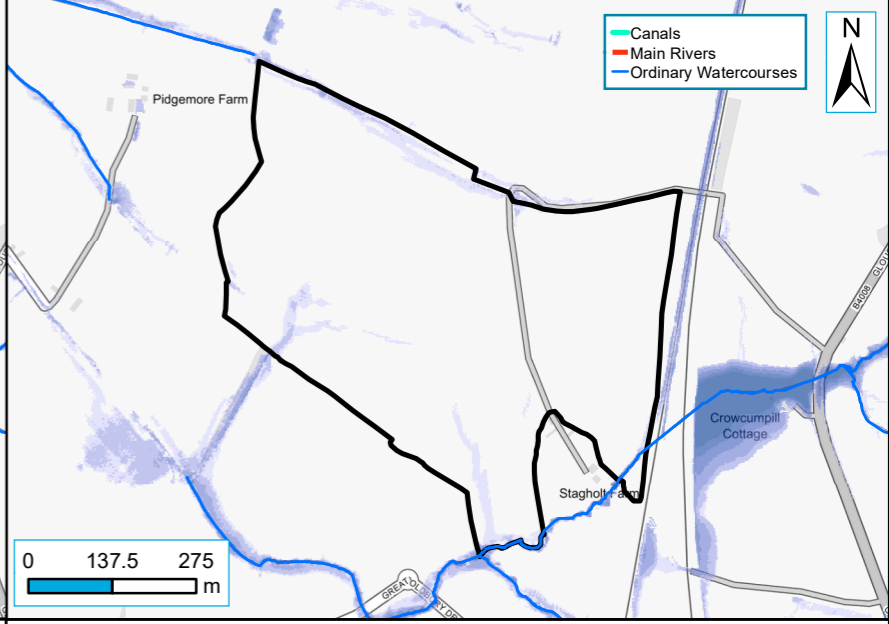
Level 2 Sites	Depth (m)	0.15 - 0.30	0.30 - 0.60	0.60 - 0.90	0.90 - 1.20	> 1.20
Level 2 Other Sites		0.00 - 0.15	0.15 - 0.30	0.30 - 0.60	0.60 - 0.90	> 1.20

Surface Water Flood Risk 1% AEP (1 in 100) - Flood Depth



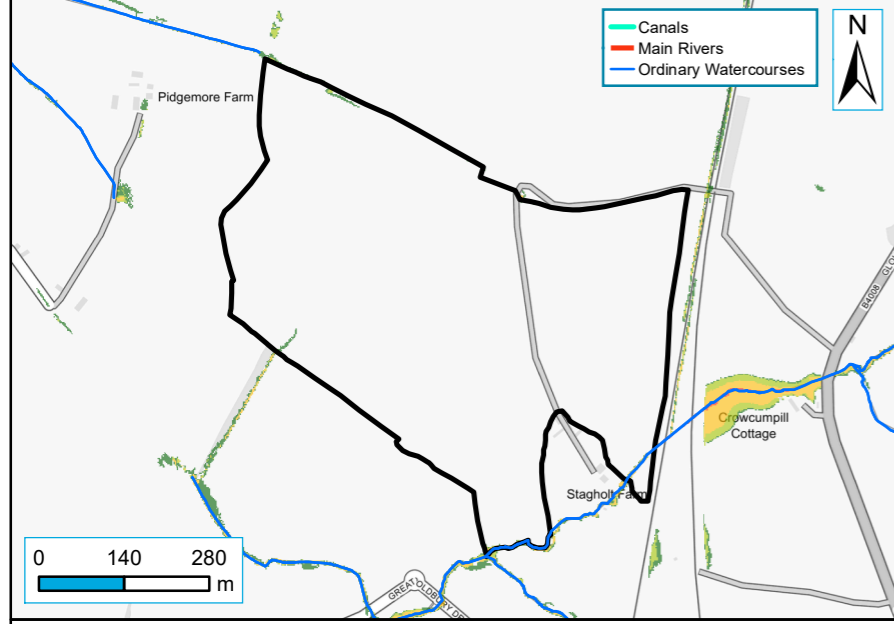
Level 2 Sites	Depth (m)	0.15 - 0.30	0.30 - 0.60	0.60 - 0.90	0.90 - 1.20	> 1.20
Level 2 Other Sites		0.00 - 0.15	0.15 - 0.30	0.30 - 0.60	0.60 - 0.90	> 1.20

Surface Water Flood Risk 0.1% AEP (1 in 1,000) - Flood Depth



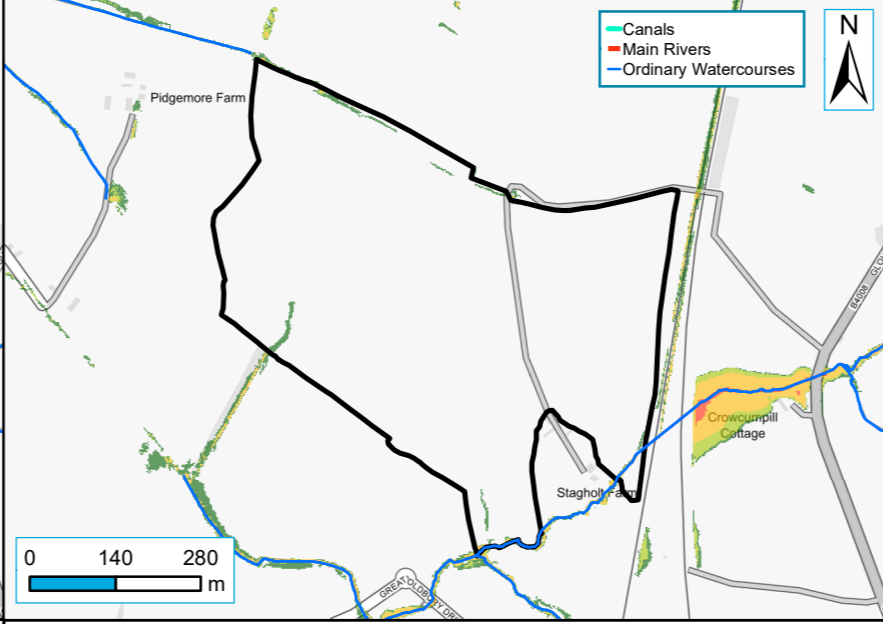
Level 2 Sites	Depth (m)	0.15 - 0.30	0.30 - 0.60	0.60 - 0.90	0.90 - 1.20	> 1.20
Level 2 Other Sites		0.00 - 0.15	0.15 - 0.30	0.30 - 0.60	0.60 - 0.90	> 1.20

Surface Water Flood Risk 3.3% AEP (1 in 30) - Flood Hazard



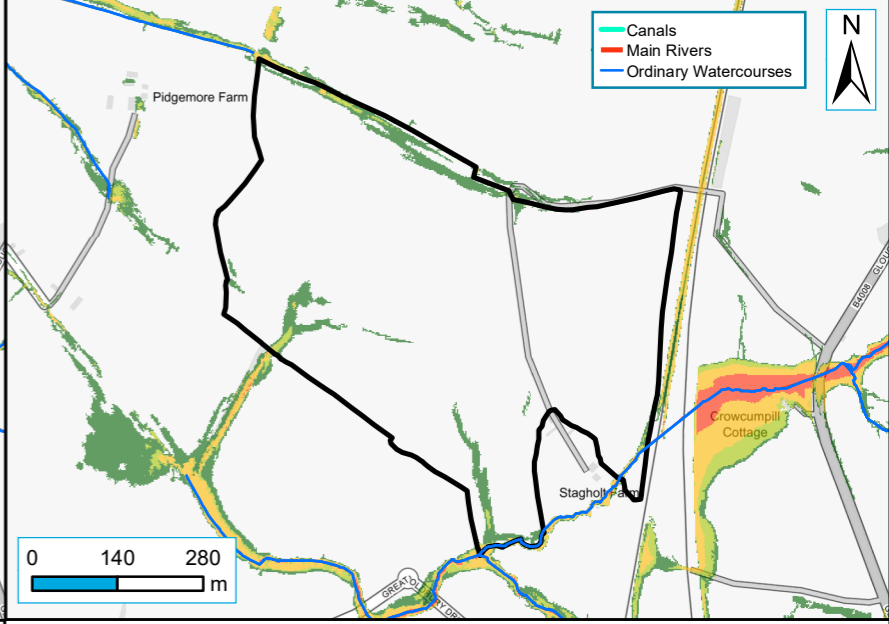
Level 2 Sites	Hazard	0.50 - 0.75: Very low	0.75 - 1.25: Moderate	1.25 - 2.00: Significant	> 2.00: Extreme
Level 2 Other Sites		0.50 - 0.75: Very low	0.75 - 1.25: Moderate	1.25 - 2.00: Significant	> 2.00: Extreme

Surface Water Flood Risk 1% AEP (1 in 100) - Flood Hazard



Level 2 Sites	Hazard	0.50 - 0.75: Very low	0.75 - 1.25: Moderate	1.25 - 2.00: Significant	> 2.00: Extreme
Level 2 Other Sites		0.50 - 0.75: Very low	0.75 - 1.25: Moderate	1.25 - 2.00: Significant	> 2.00: Extreme

Surface Water Flood Risk 0.1% AEP (1 in 1,000) - Flood Hazard



Level 2 Sites	Hazard	0.50 - 0.75: Very low	0.75 - 1.25: Moderate	1.25 - 2.00: Significant	> 2.00: Extreme
Level 2 Other Sites		0.50 - 0.75: Very low	0.75 - 1.25: Moderate	1.25 - 2.00: Significant	> 2.00: Extreme