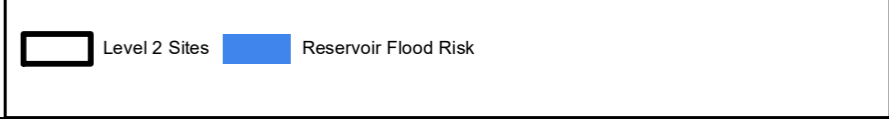

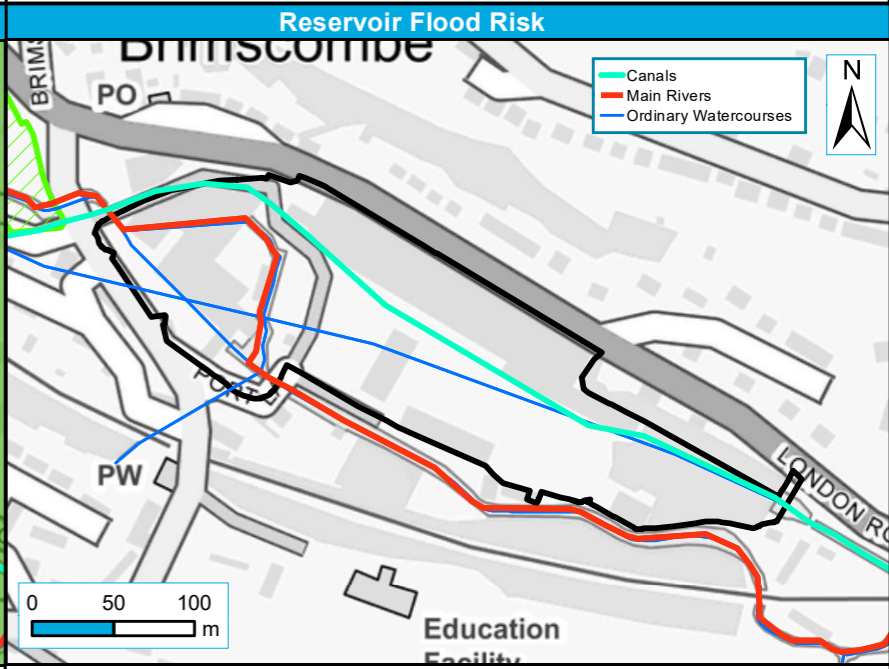
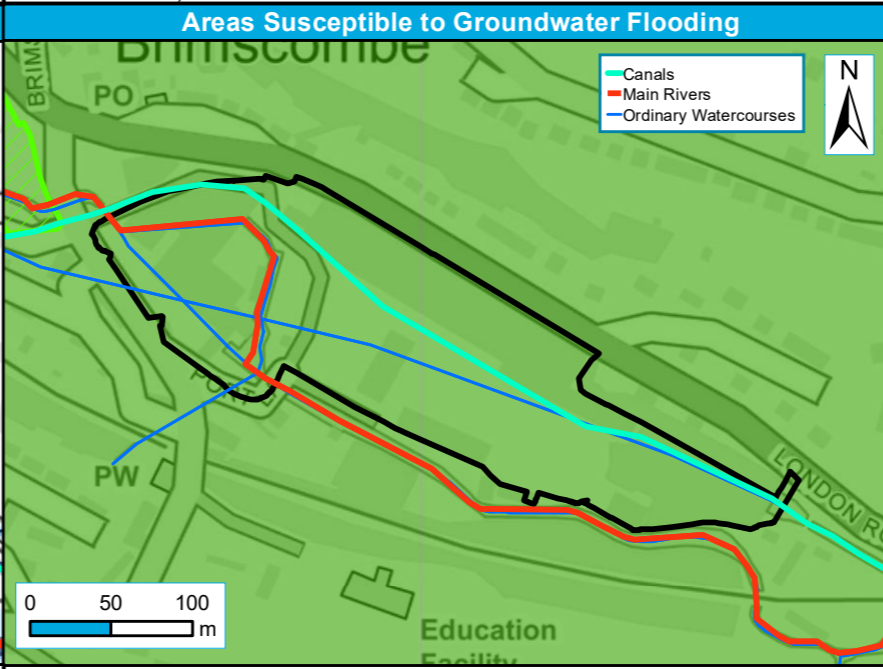
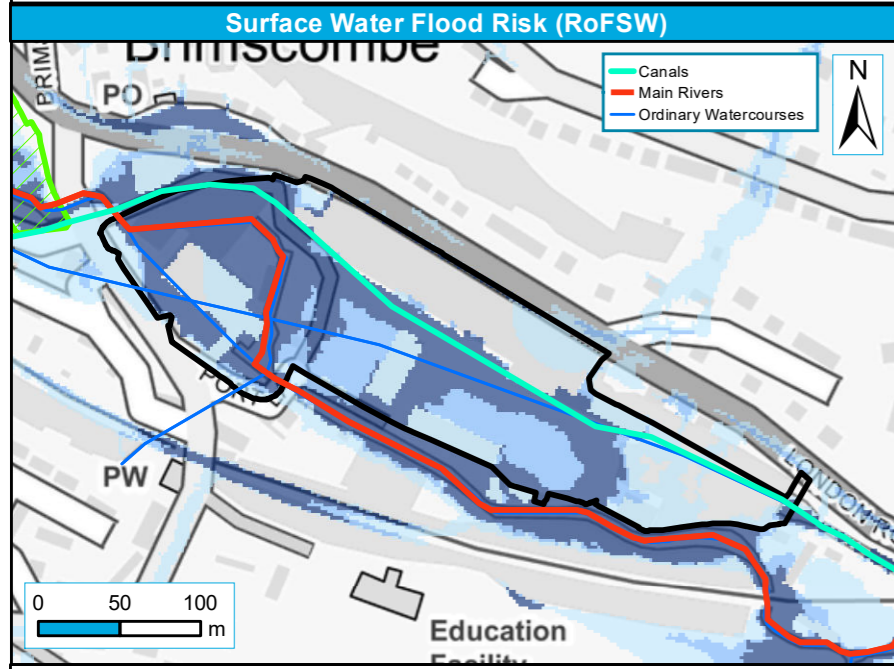
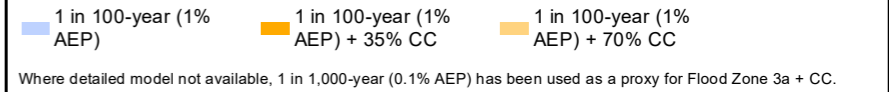
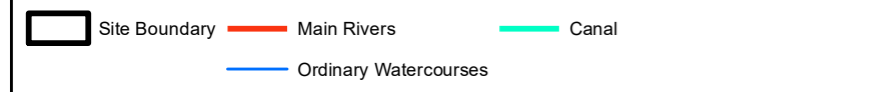
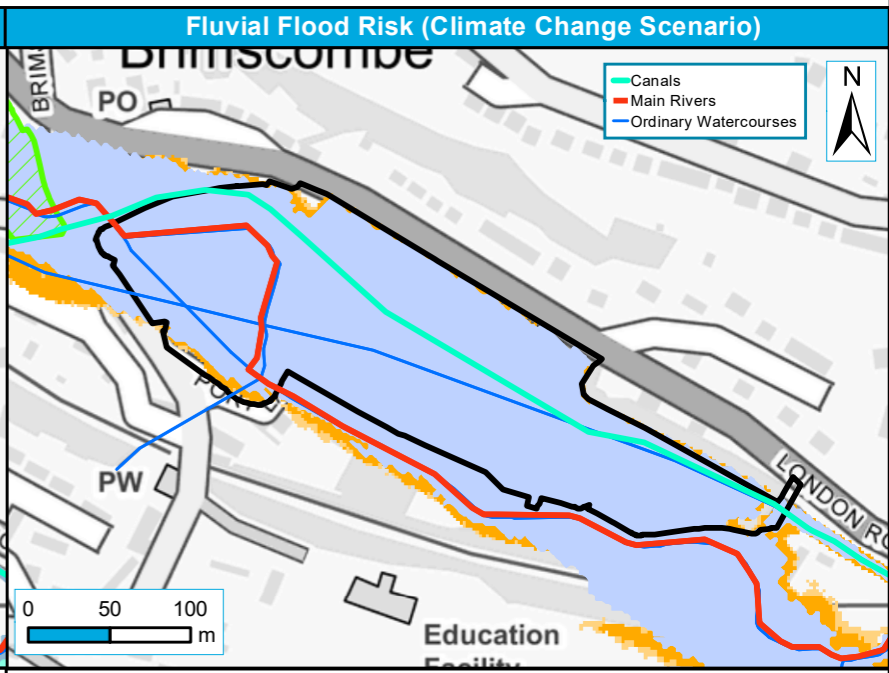
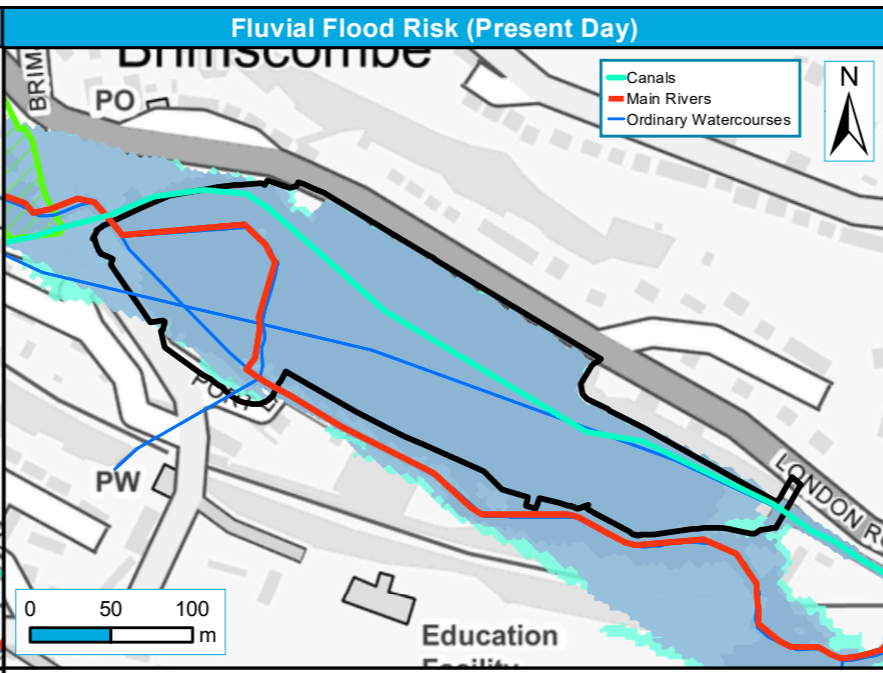
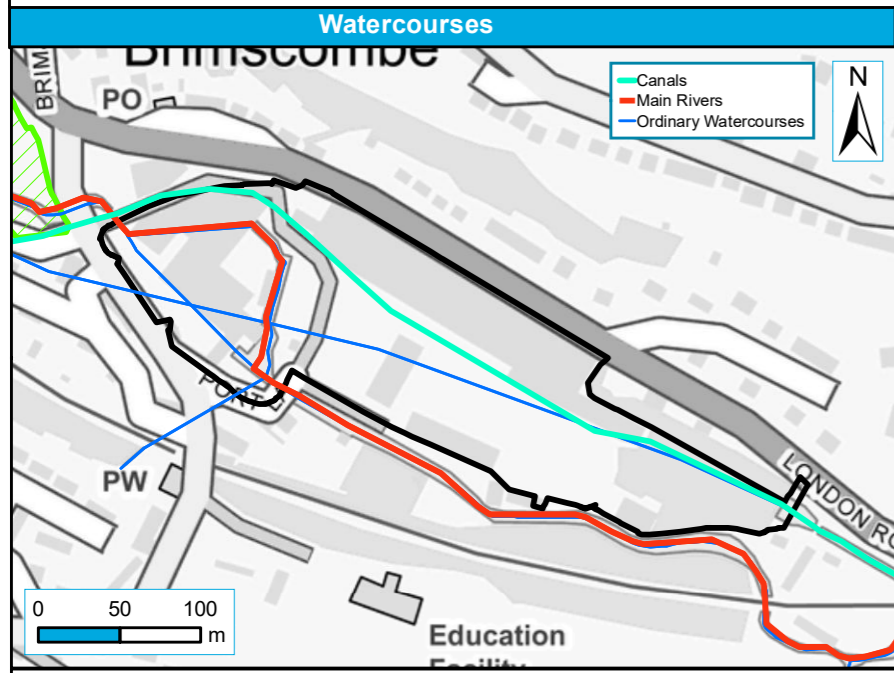


<b>Site reference</b>	PS02
<b>Site Name</b>	Brimscombe Port

## Stroud District Council Strategic Flood Risk Assessment Level 2 Detailed Site Summary Tables



Contains Ordnance Survey data © Crown copyright and database right 2019. Contains public sector information licensed under the Open Government Licence v3.0.

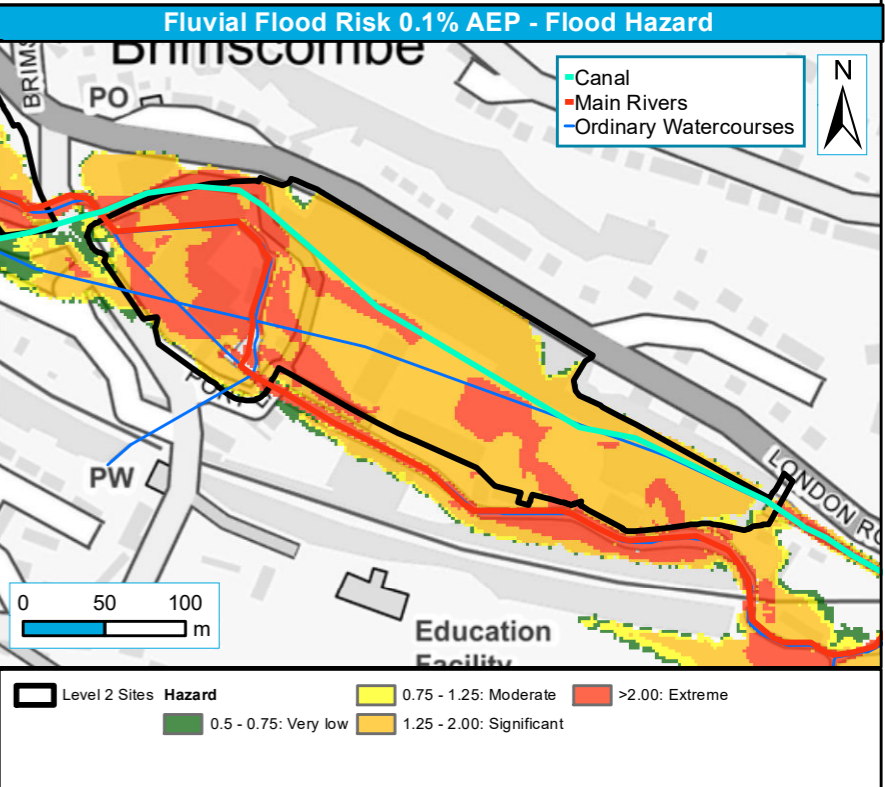
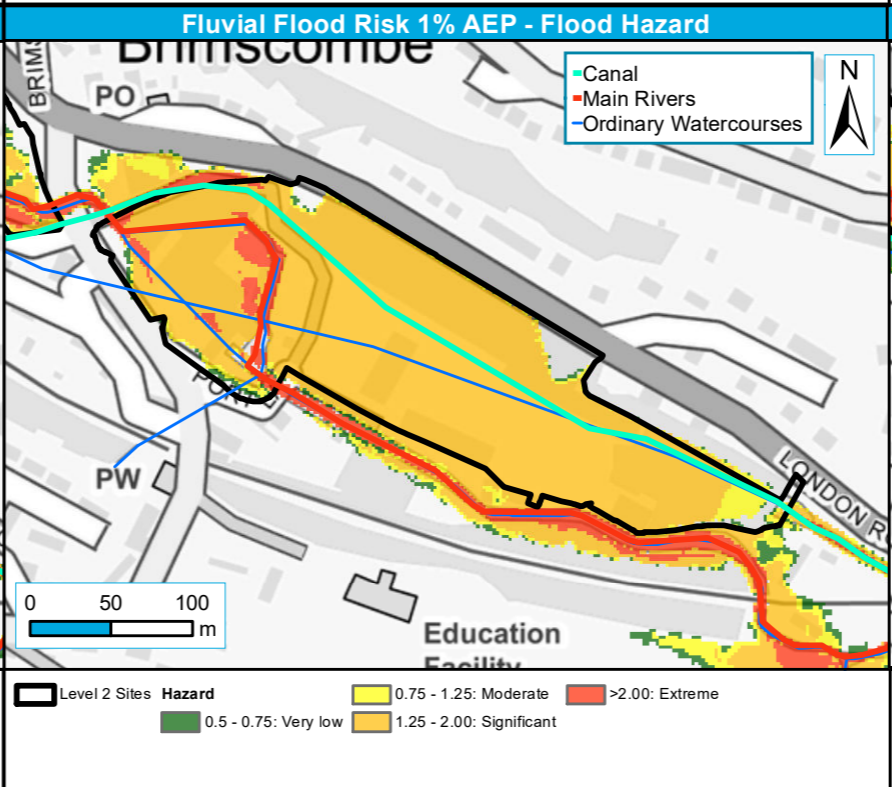
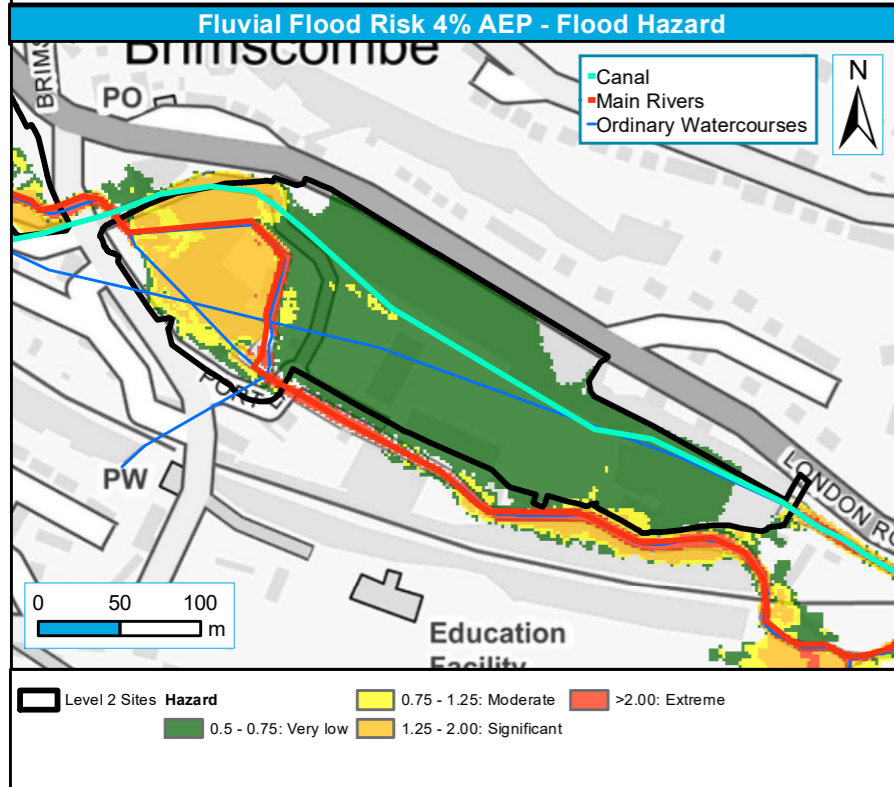
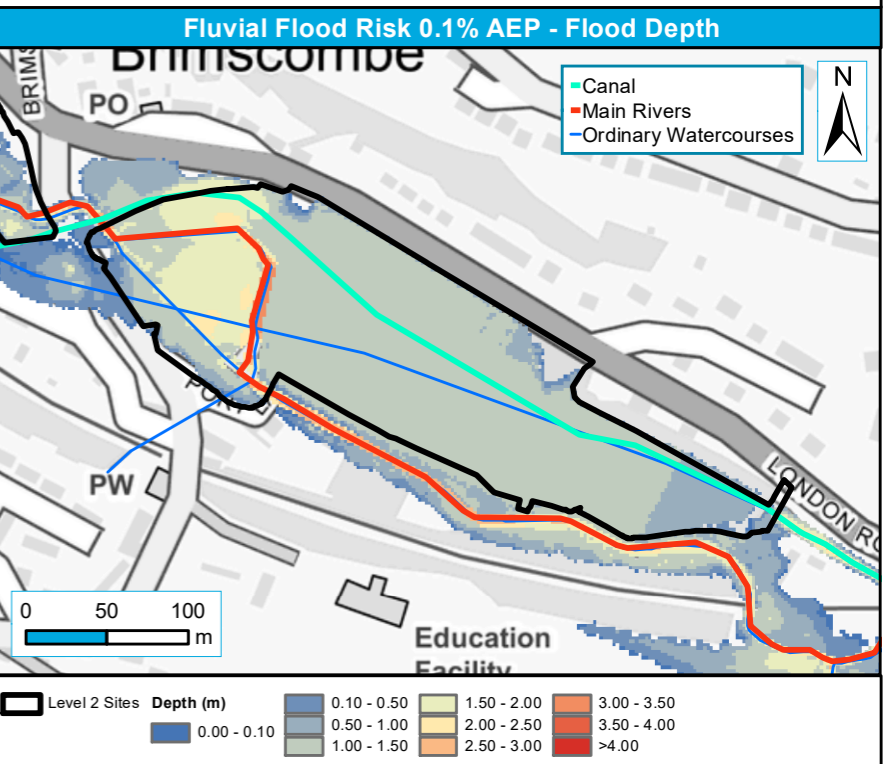
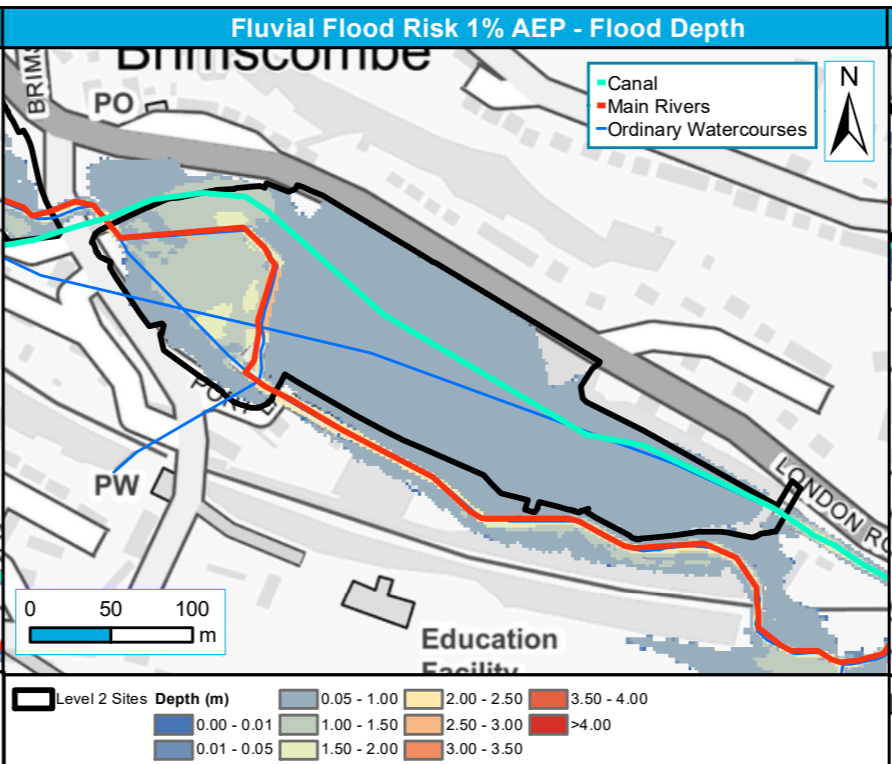
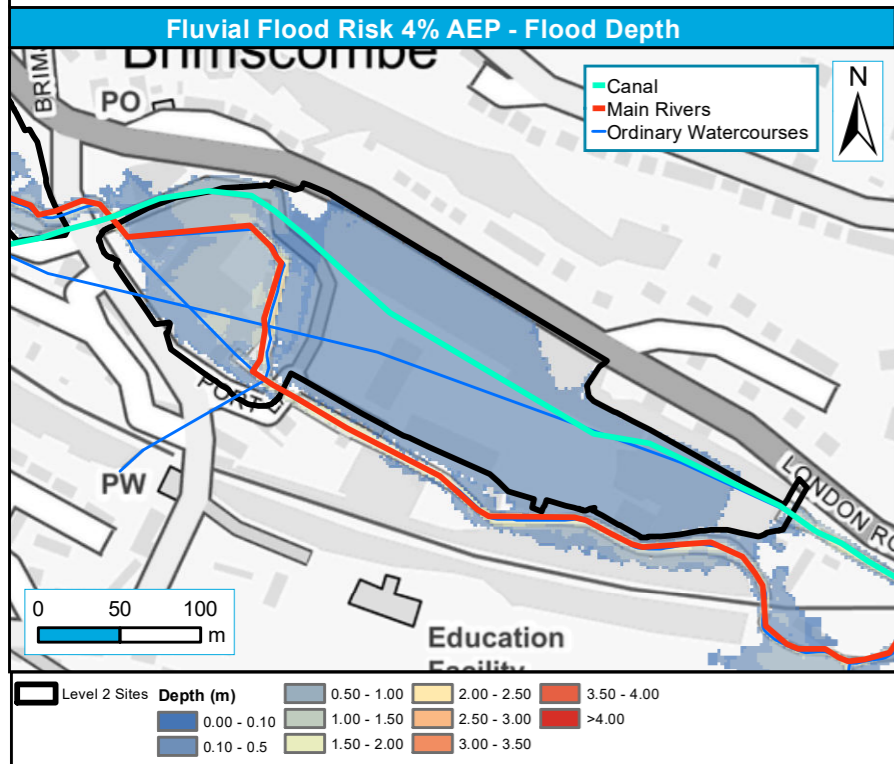


Site reference	PS02
Site Name	Brimscombe Port

# Stroud District Council Strategic Flood Risk Assessment Level 2 Detailed Site Summary Tables



Contains Ordnance Survey data © Crown copyright and database right 2020. Contains public sector information licensed under the Open Government Licence v3.0.

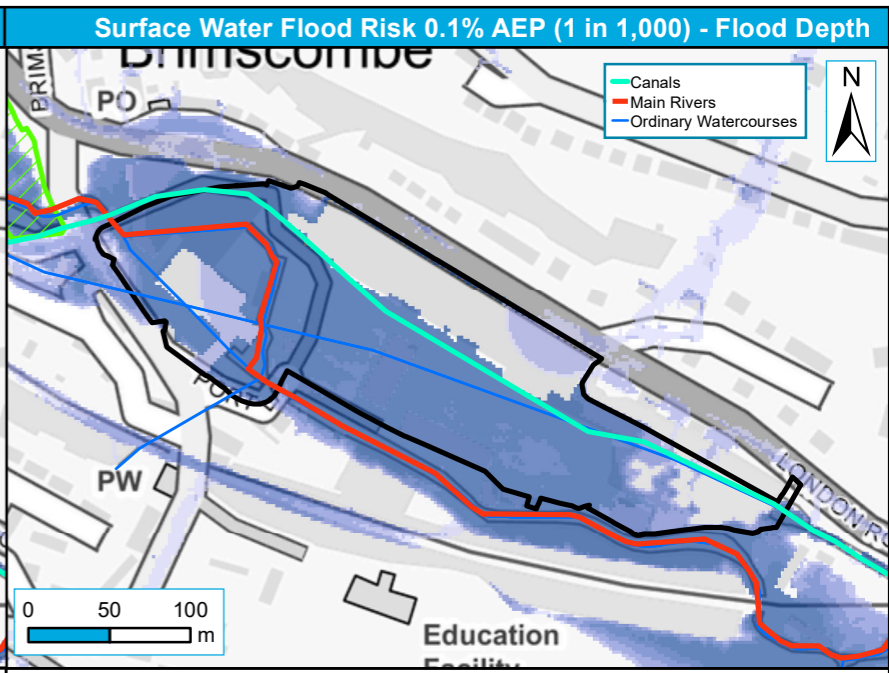
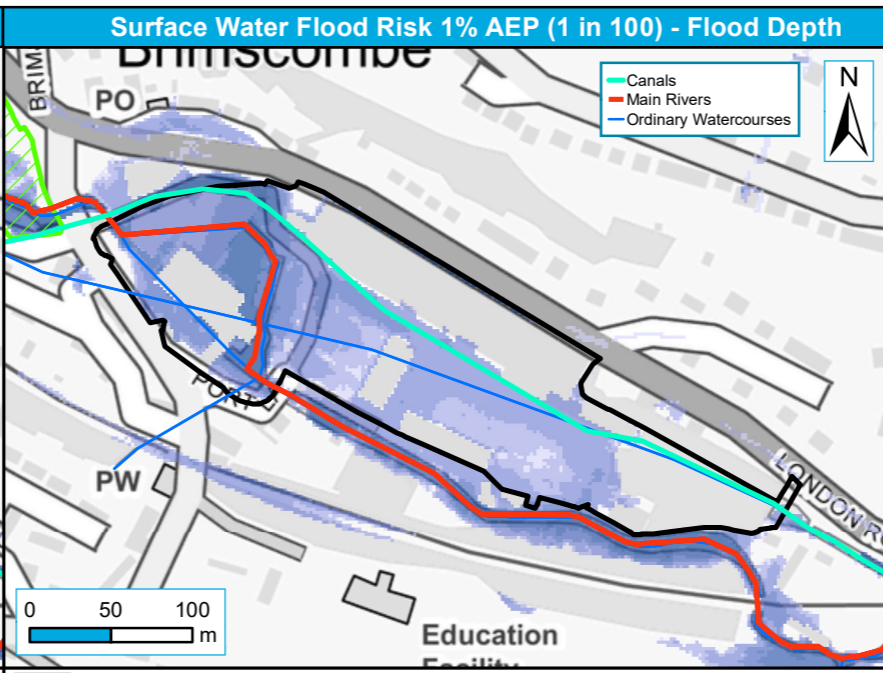
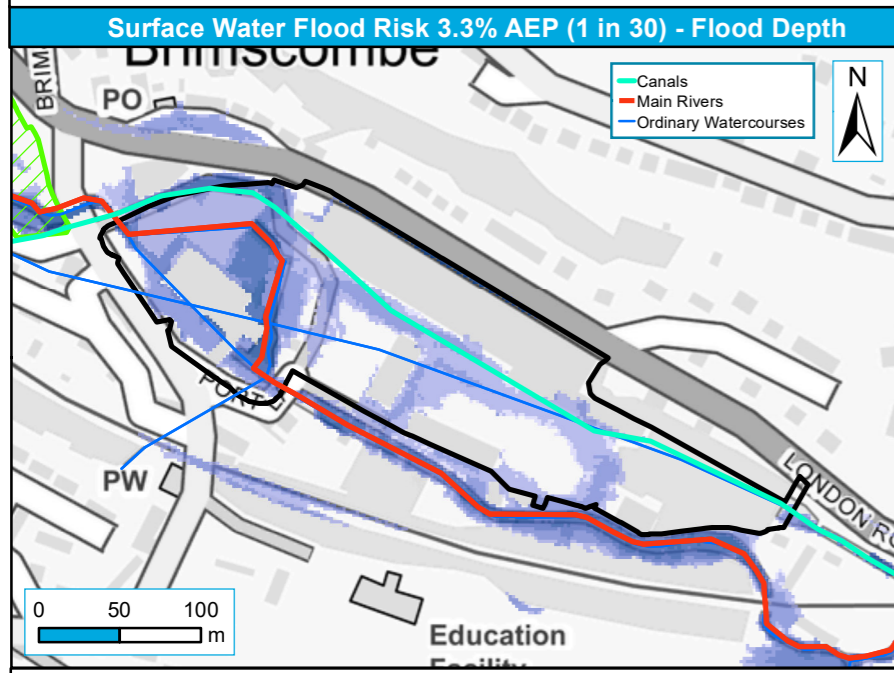


<b>Site reference</b>	PS02
<b>Site Name</b>	Brimscombe Port

## Stroud District Council Strategic Flood Risk Assessment Level 2 Detailed Site Summary Tables



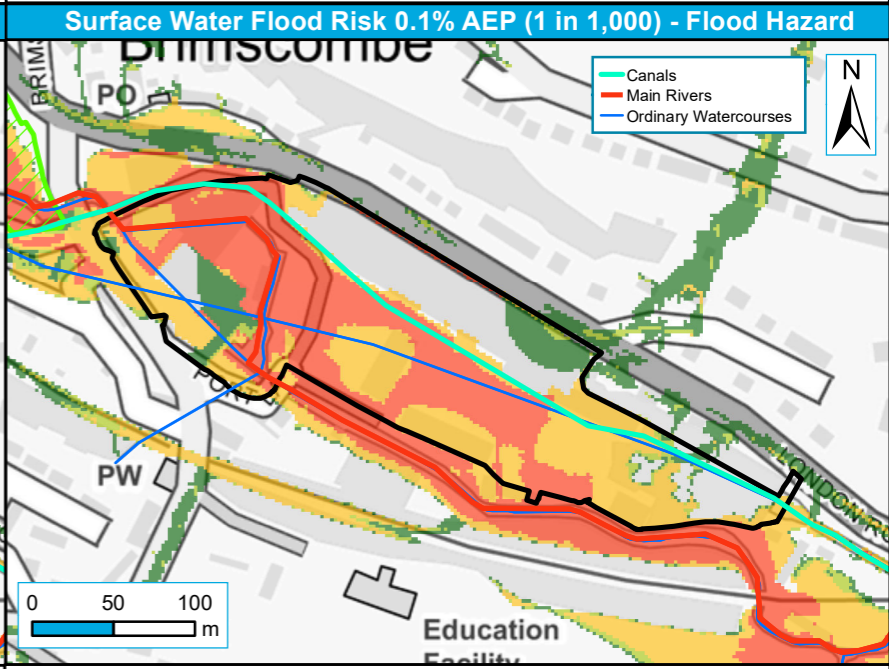
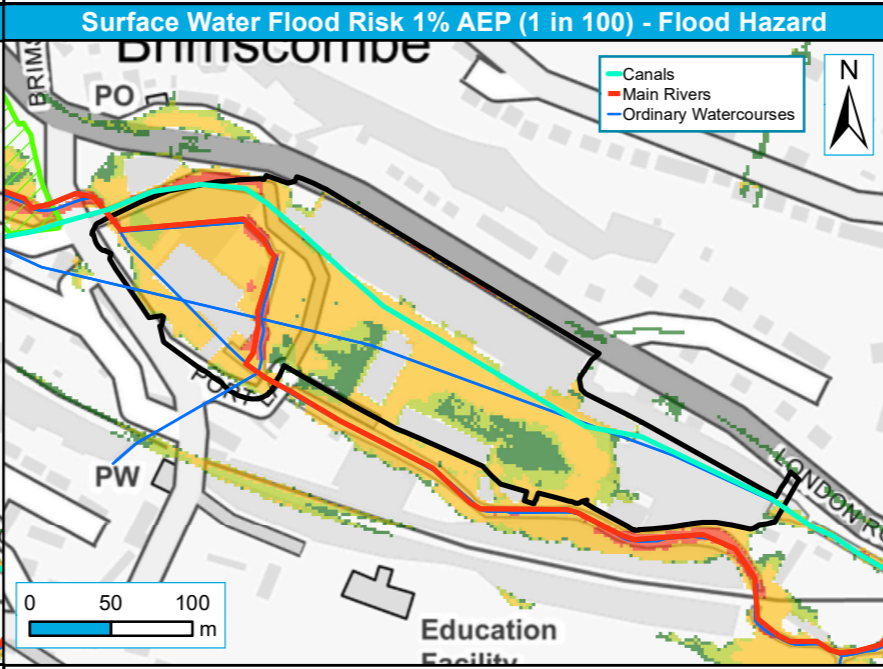
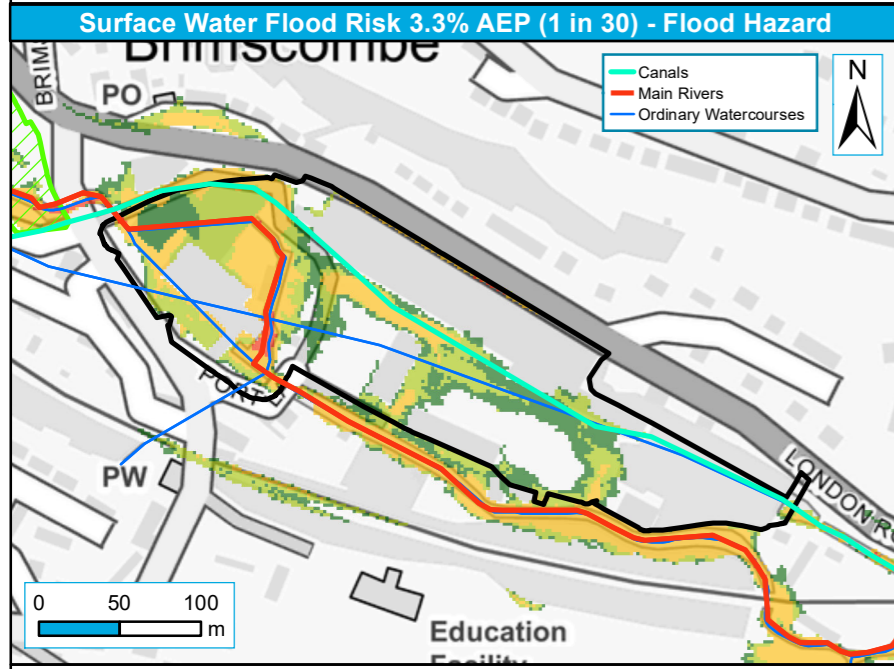
Contains Ordnance Survey data © Crown copyright and database right 2021. Contains public sector information licensed under the Open Government Licence v3.0.



Level 2 Sites	<b>Depth (m)</b>	0.15 - 0.30	0.90 - 1.20
Level 2 Other Sites	0.00 - 0.15	0.30 - 0.60	> 1.20
		0.60 - 0.90	

Level 2 Sites	<b>Depth (m)</b>	0.15 - 0.30	0.90 - 1.20
Level 2 Other Sites	0.00 - 0.15	0.30 - 0.60	> 1.20
		0.60 - 0.90	

Level 2 Sites	<b>Depth (m)</b>	0.15 - 0.30	0.60 - 0.90
Level 2 Other Sites	0.00 - 0.15	0.30 - 0.60	0.90 - 1.20
		> 1.20	



Level 2 Sites	<b>Hazard</b>	1.25 - 2.00: Significant
Level 2 Other Sites	0.50 - 0.75: Very low	> 2.00: Extreme
	0.75 - 1.25: Moderate	

Level 2 Sites	<b>Hazard</b>	1.25 - 2.00: Significant
Level 2 Other Sites	0.50 - 0.75: Very low	> 2.00: Extreme
	0.75 - 1.25: Moderate	

Level 2 Sites	<b>Hazard</b>	1.25 - 2.00: Significant
Level 2 Other Sites	0.50 - 0.75: Very low	> 2.00: Extreme
	0.75 - 1.25: Moderate	