




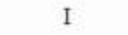












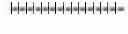





-  Phase 1 Site Boundary
-  Broadleaved Semi-natural Woodland
-  Tall Ruderal
-  Dense Continuous Scrub
-  Arable
-  Improved Grassland
-  Poor Semi-improved Grassland
-  Standing Water
-  Swamp
-  Spoil
-  Intact Species-rich Hedgerow and Trees
-  Intact Species-poor Hedgerow and Trees
-  Intact Species-rich Hedgerow
-  Intact Species-poor Hedgerow
-  Defunct Species-poor Hedgerow
-  Defunct Species-rich Hedgerow
-  Running Water
-  Dry Ditch
-  Fence
-  Boundary Removed
-  Scattered Trees (Broad-leaved)
-  Scattered Scrub

client
Sharpness Developments LLP

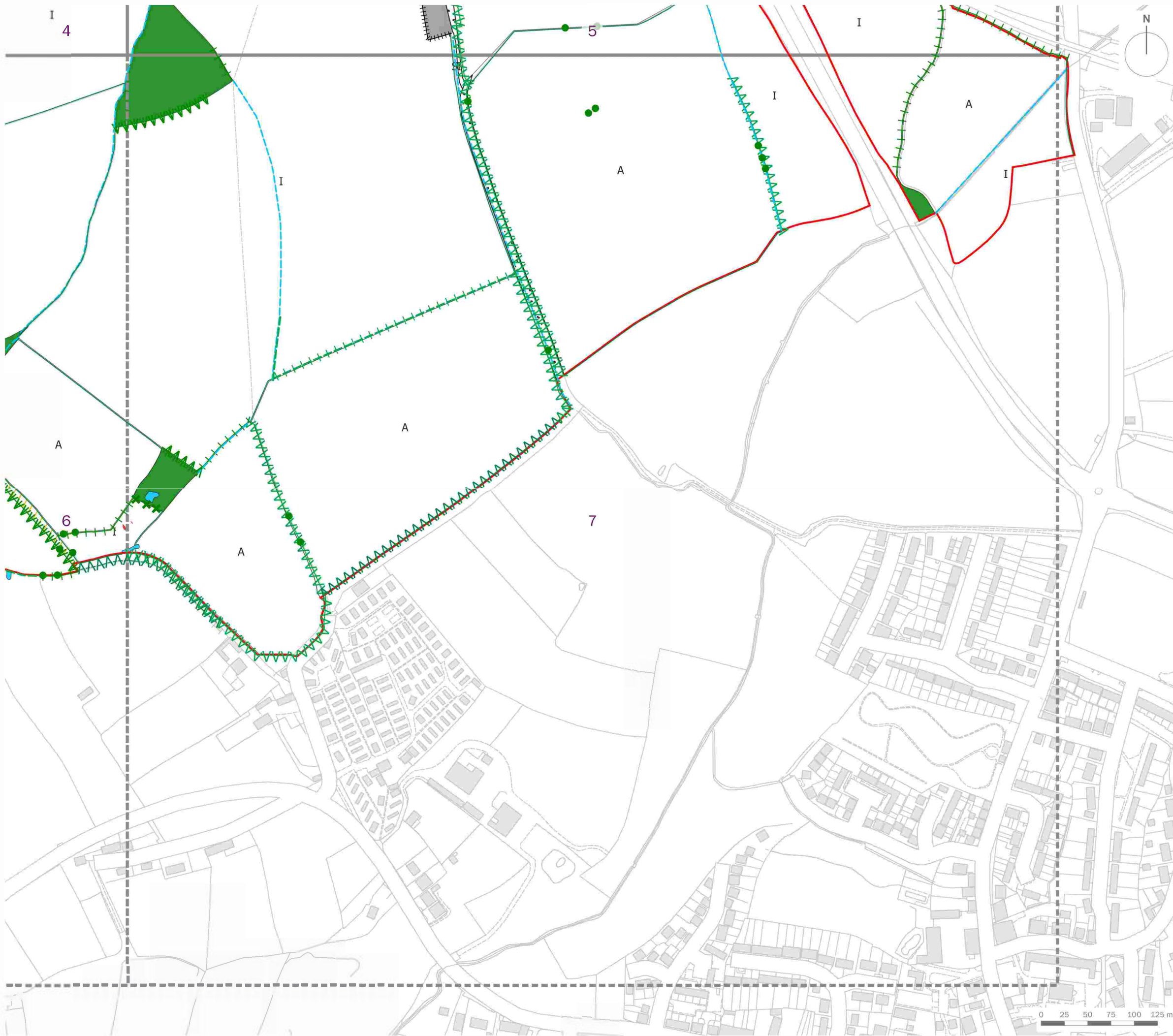
project title
Sharpness Vale

drawing title
**Plan EDP 1: Phase 1 Habitat Plan
 (Sheet 6 of 7)**

date	21 JULY 2021	drawn by	
drawing number	edp4792_d008c	checked	
scale	1:4,000 @ A3	QA	

 the environmental dimension partnership

Registered office: 



- Phase 1 Site Boundary
- Broadleaved Semi-natural Woodland
- A Arable
- I Improved Grassland
- SI Pool Semi-improved Grassland
- Standing Water
- Bare Ground
- Spoil
- Intact Species-rich Hedgerow and Trees
- Intact Species-poor Hedgerow and Trees
- Intact Species-rich Hedgerow
- Intact Species-poor Hedgerow
- Defunct Species-poor Hedgerow and Trees
- Defunct Species-poor Hedgerow
- Defunct Species-rich Hedgerow
- Dry Ditch
- Scattered Trees (Broad-leaved)
- x Scattered Scrub

client
Sharpness Developments LLP

project title
Sharpness Vale

drawing title
Plan EDP 1: Phase 1 Habitat Plan (Sheet 7 of 7)

date	21 JULY 2021	drawn by	
drawing number	edp4792_d008c	checked	
scale	1:4,000 @ A3	QA	

edp the environmental dimension partnership

Registered office: [Redacted]