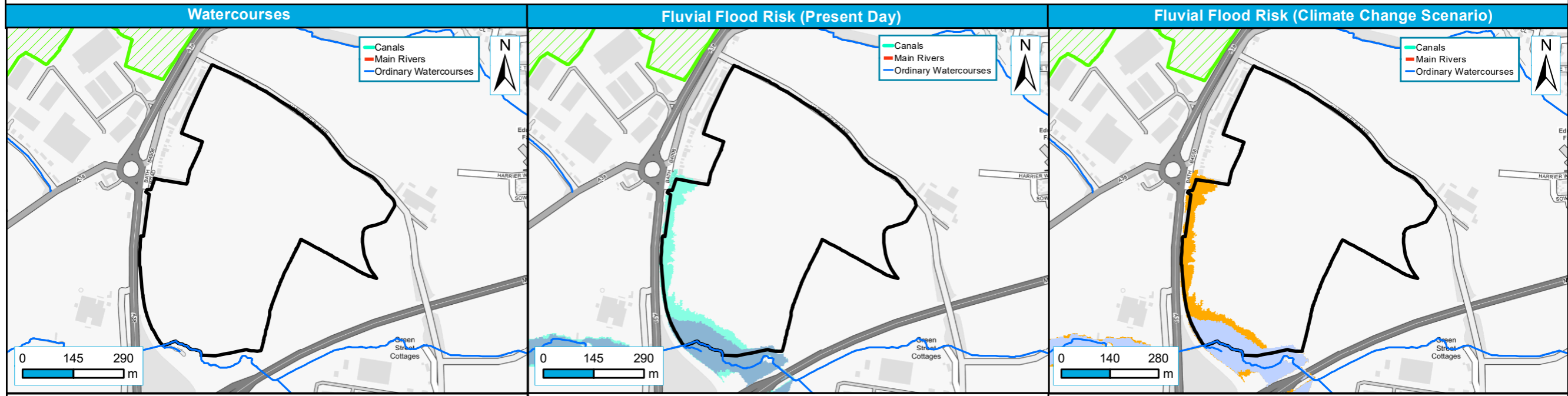


<b>Site reference</b>	PS30
<b>Site Name</b>	Hunts Grove Extension

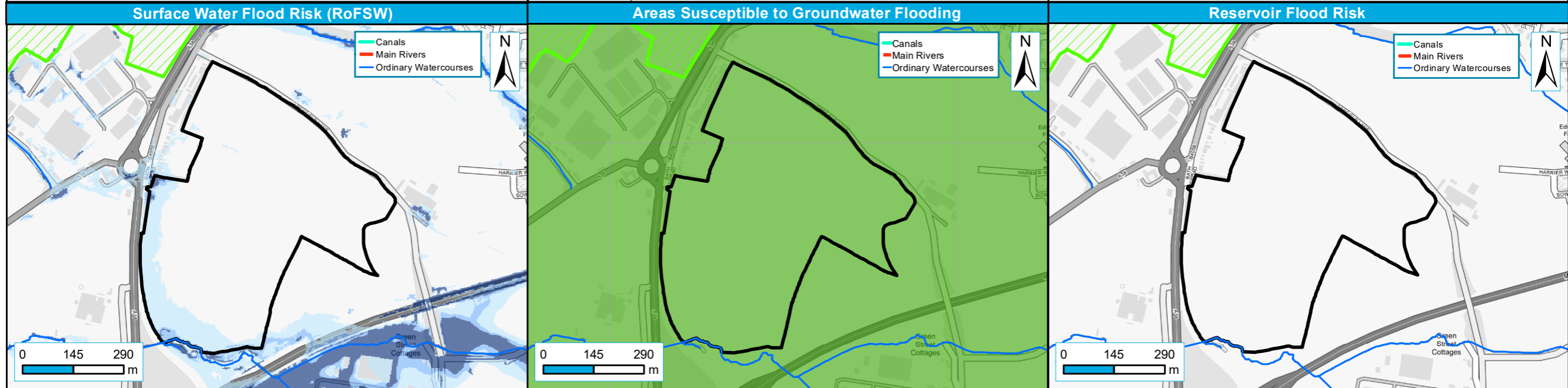
# Stroud District Council Strategic Flood Risk Assessment Level 2 Detailed Site Summary Tables



Contains Ordnance Survey data © Crown copyright and database right 2019. Contains public sector information licensed under the Open Government Licence v3.0.



<ul style="list-style-type: none"> <li><span style="border: 1px solid black; display: inline-block; width: 15px; height: 10px; margin-right: 5px;"></span> Site Boundary</li> <li><span style="color: red; font-weight: bold; margin-right: 5px;">—</span> Main Rivers</li> <li><span style="color: green; font-weight: bold; margin-right: 5px;">—</span> Canal</li> <li><span style="color: blue; font-weight: bold; margin-right: 5px;">—</span> Ordinary Watercourses</li> </ul>	<ul style="list-style-type: none"> <li><span style="background-color: #003366; width: 15px; height: 10px; margin-right: 5px; display: inline-block;"></span> Functional Floodplain (1 in 20-year or 25-year event where available, or 1 in 100-year where not)</li> <li><span style="background-color: #ADD8E6; width: 15px; height: 10px; margin-right: 5px; display: inline-block;"></span> 1 in 100-year (1% AEP)</li> <li><span style="background-color: #00CED1; width: 15px; height: 10px; margin-right: 5px; display: inline-block;"></span> 1 in 1,000-year (0.1% AEP)</li> </ul>	<ul style="list-style-type: none"> <li><span style="background-color: #ADD8E6; width: 15px; height: 10px; margin-right: 5px; display: inline-block;"></span> 1 in 100-year (1% AEP)</li> <li><span style="background-color: #FFA500; width: 15px; height: 10px; margin-right: 5px; display: inline-block;"></span> 1 in 100-year (1% AEP) + 35% CC</li> <li><span style="background-color: #FFD700; width: 15px; height: 10px; margin-right: 5px; display: inline-block;"></span> 1 in 100-year (1% AEP) + 70% CC</li> </ul> <p style="font-size: small;">Where detailed model not available, 1 in 1,000-year (0.1% AEP) has been used as a proxy for Flood Zone 3a + CC.</p>
--	---	---



<ul style="list-style-type: none"> <li><span style="border: 1px solid black; display: inline-block; width: 15px; height: 10px; margin-right: 5px;"></span> Level 2 Sites</li> <li><span style="background-color: #ADD8E6; width: 15px; height: 10px; margin-right: 5px; display: inline-block;"></span> RoFSW 1 in 100-year extent (1% AEP)</li> <li><span style="background-color: #003366; width: 15px; height: 10px; margin-right: 5px; display: inline-block;"></span> RoFSW 1 in 30-year extent (3.3% AEP)</li> <li><span style="background-color: #ADD8E6; width: 15px; height: 10px; margin-right: 5px; display: inline-block;"></span> RoFSW 1 in 1000-year extent (0.1% AEP)</li> </ul>	<ul style="list-style-type: none"> <li><span style="border: 1px solid black; display: inline-block; width: 15px; height: 10px; margin-right: 5px;"></span> Level 2 Sites</li> <li><span style="background-color: #90EE90; width: 15px; height: 10px; margin-right: 5px; display: inline-block;"></span> &gt;= 25% &lt; 50%</li> <li><span style="background-color: #FFD700; width: 15px; height: 10px; margin-right: 5px; display: inline-block;"></span> &gt;= 50% &lt; 75%</li> <li><span style="background-color: #FF0000; width: 15px; height: 10px; margin-right: 5px; display: inline-block;"></span> &gt;= 75%</li> <li><span style="background-color: #008000; width: 15px; height: 10px; margin-right: 5px; display: inline-block;"></span> &lt; 25%</li> </ul>	<ul style="list-style-type: none"> <li><span style="border: 1px solid black; display: inline-block; width: 15px; height: 10px; margin-right: 5px;"></span> Level 2 Sites</li> <li><span style="background-color: #0000FF; width: 15px; height: 10px; margin-right: 5px; display: inline-block;"></span> Reservoir Flood Risk</li> </ul>
--	--	---

<b>Site reference</b>	PS30
<b>Site Name</b>	Hunts Grove Extension

## Stroud District Council Strategic Flood Risk Assessment Level 2 Detailed Site Summary Tables



Contains Ordnance Survey data © Crown copyright and database right 2021. Contains public sector information licensed under the Open Government Licence v3.0.

**Surface Water Flood Risk 3.3% AEP (1 in 30) - Flood Depth**



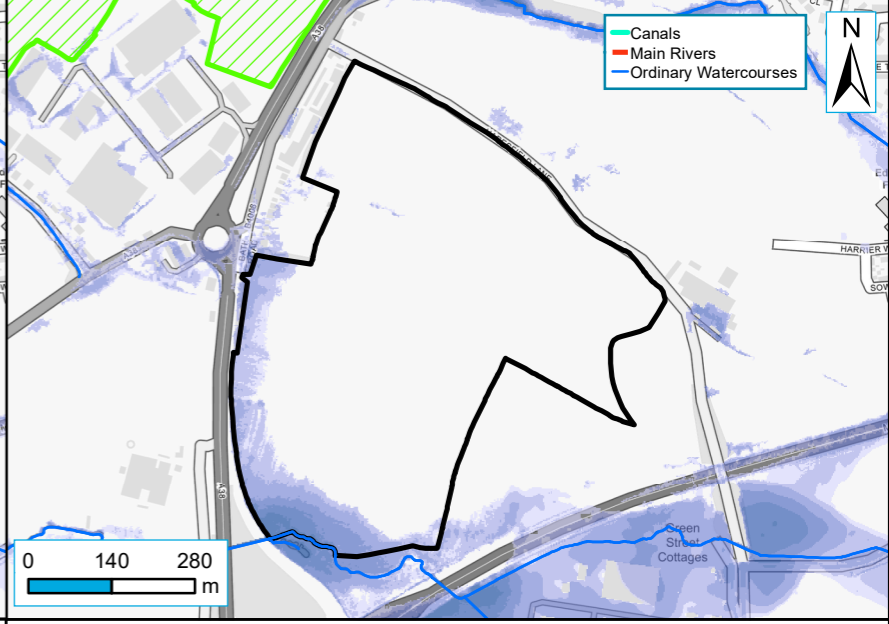
Level 2 Sites	<b>Depth (m)</b>	0.15 - 0.30	0.90 - 1.20
Level 2 Other Sites		0.00 - 0.15	> 1.20
		0.30 - 0.60	0.60 - 0.90

**Surface Water Flood Risk 1% AEP (1 in 100) - Flood Depth**



Level 2 Sites	<b>Depth (m)</b>	0.15 - 0.30	0.90 - 1.20
Level 2 Other Sites		0.00 - 0.15	> 1.20
		0.30 - 0.60	0.60 - 0.90

**Surface Water Flood Risk 0.1% AEP (1 in 1,000) - Flood Depth**



Level 2 Sites	<b>Depth (m)</b>	0.15 - 0.30	0.60 - 0.90
Level 2 Other Sites		0.00 - 0.15	> 1.20
		0.30 - 0.60	0.90 - 1.20

**Surface Water Flood Risk 3.3% AEP (1 in 30) - Flood Hazard**



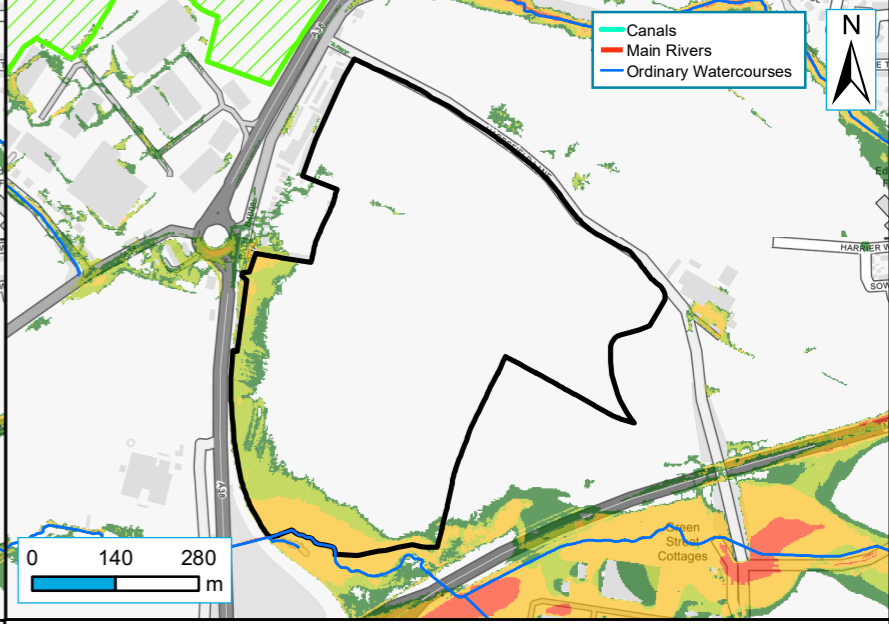
Level 2 Sites	<b>Hazard</b>	1.25 - 2.00: Significant
Level 2 Other Sites		> 2.00: Extreme
		0.50 - 0.75: Very low
		0.75 - 1.25: Moderate

**Surface Water Flood Risk 1% AEP (1 in 100) - Flood Hazard**



Level 2 Sites	<b>Hazard</b>	1.25 - 2.00: Significant
Level 2 Other Sites		> 2.00: Extreme
		0.50 - 0.75: Very low
		0.75 - 1.25: Moderate

**Surface Water Flood Risk 0.1% AEP (1 in 1,000) - Flood Hazard**



Level 2 Sites	<b>Hazard</b>	1.25 - 2.00: Significant
Level 2 Other Sites		> 2.00: Extreme
		0.50 - 0.75: Very low
		0.75 - 1.25: Moderate